

**EJE PRINCIPAL**



CONSEJERÍA DE OBRAS PÚBLICAS

INGENIEROS DEL NOROESTE S.L.

INGENIERO AUTÓNOMO DE PROYECTOS

INGENIERO DE PROYECTOS

DIPUTACIÓN PROVINCIAL DE PONTEVEDRA

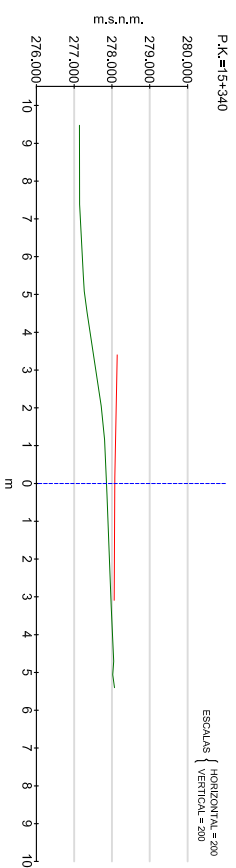
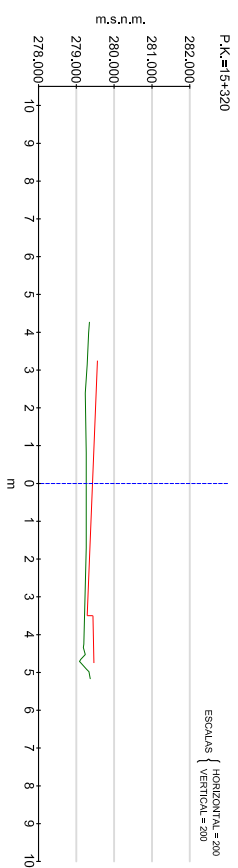
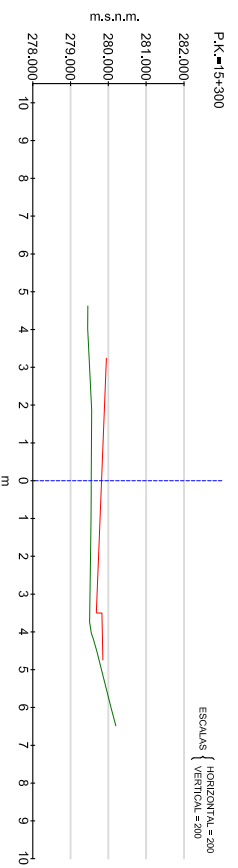
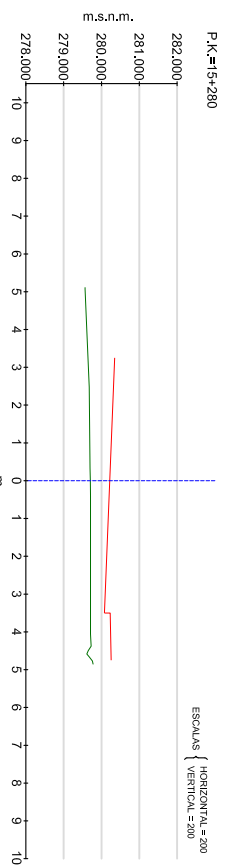
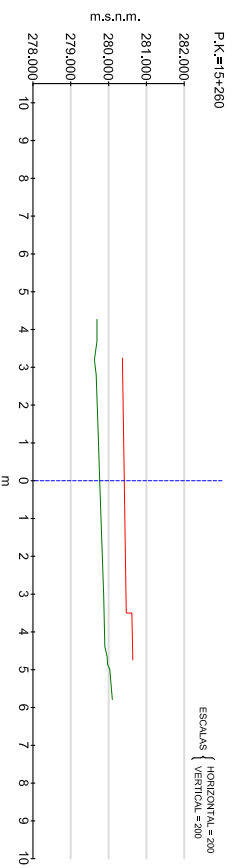
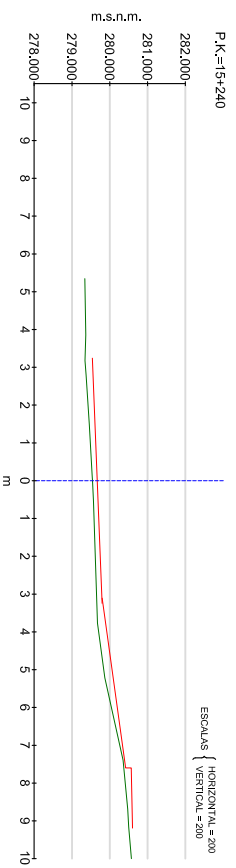
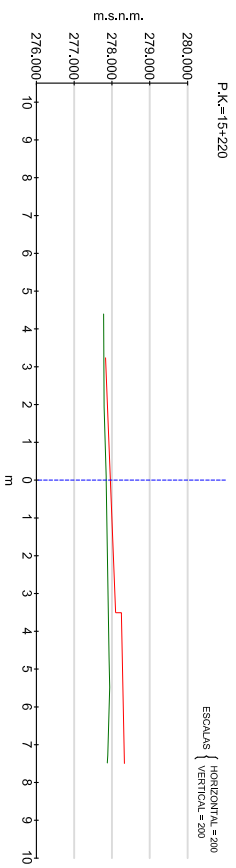
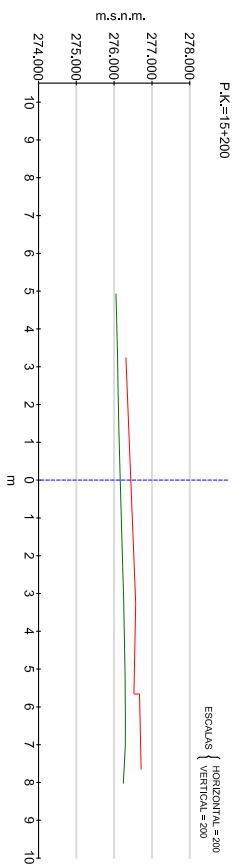
URBANIZACIÓN DE ESTRADA EP 9406, PK 15+000-15+400, EN ARMENTEIRA (MESE), PONTEVEDRA

CLAVE:

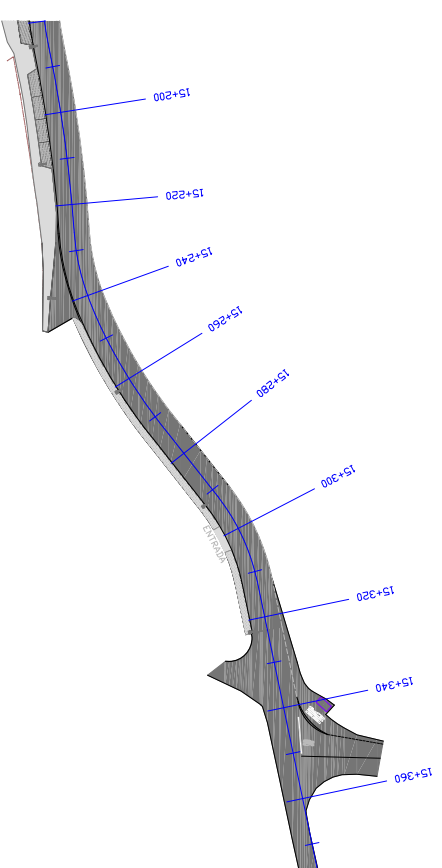
NÚMERO DE PLANO: 5.1

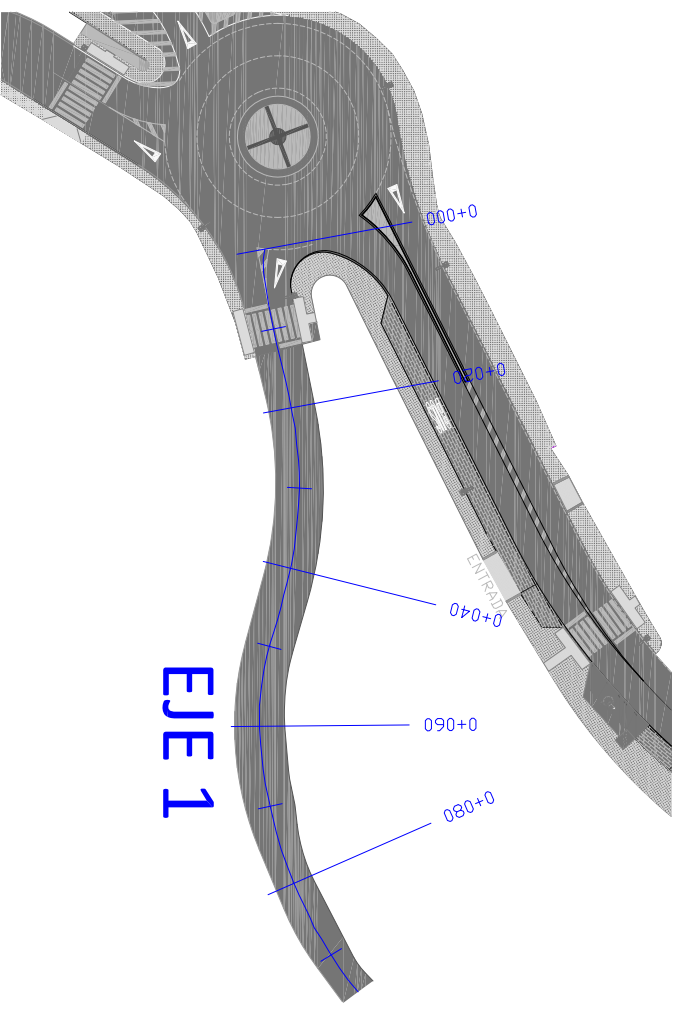
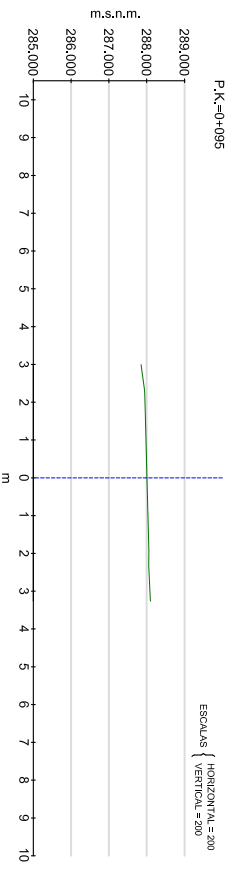
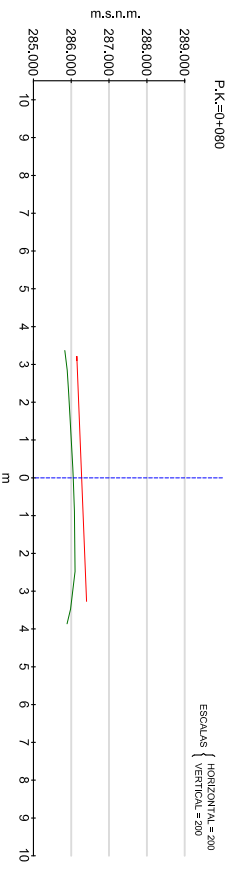
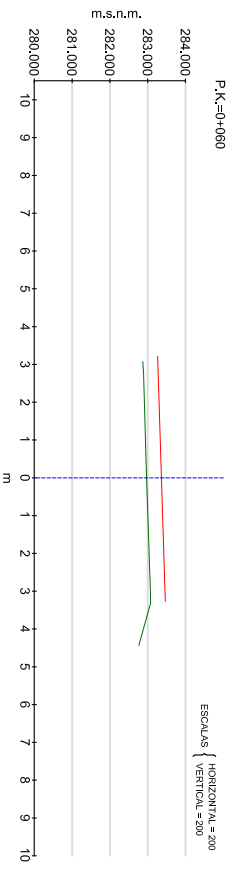
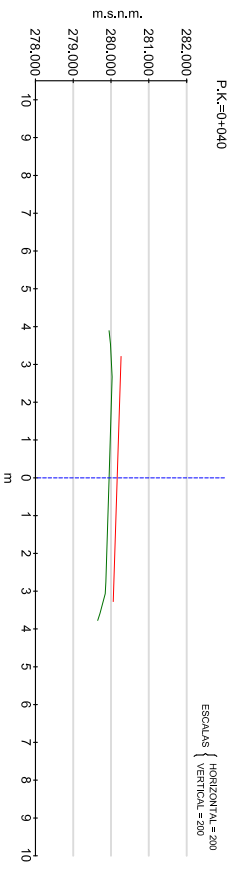
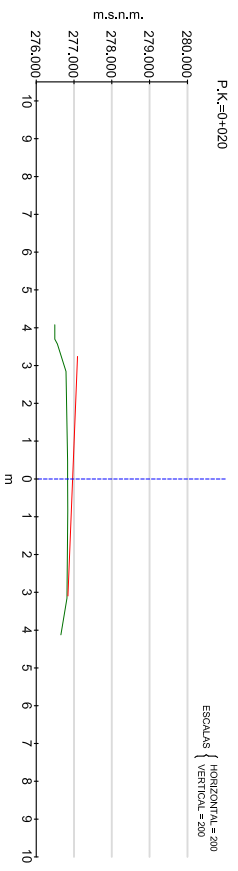
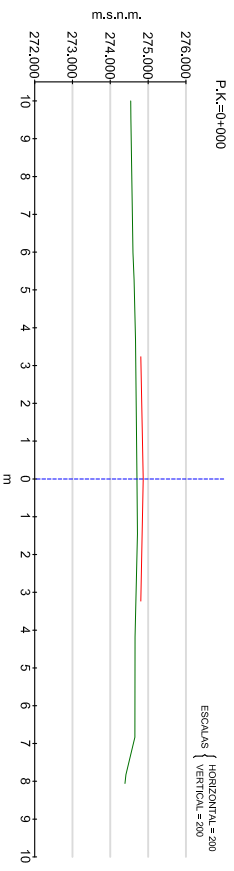
DESIGNACIÓN DE PLANO: PERFILES TRANSVERSALES (EJE PRINCIPAL)

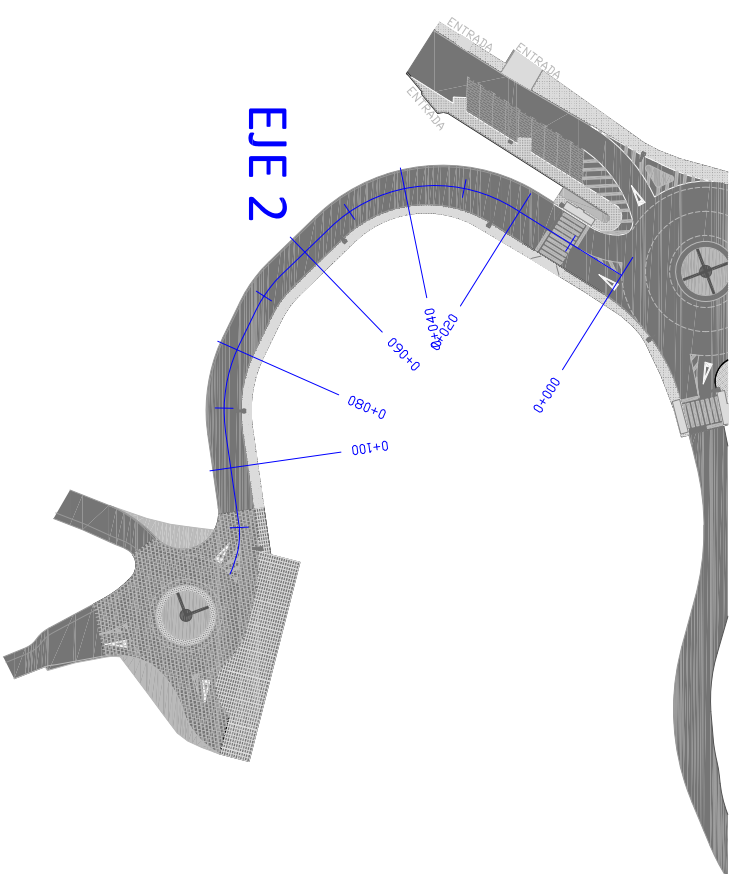
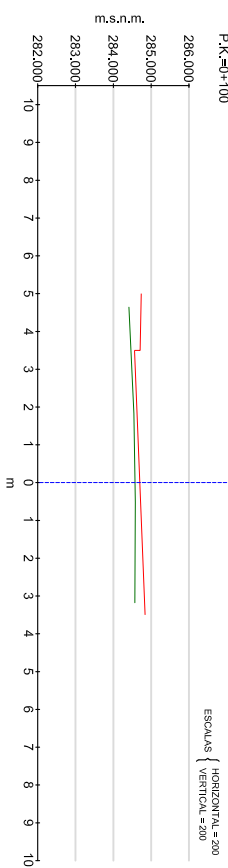
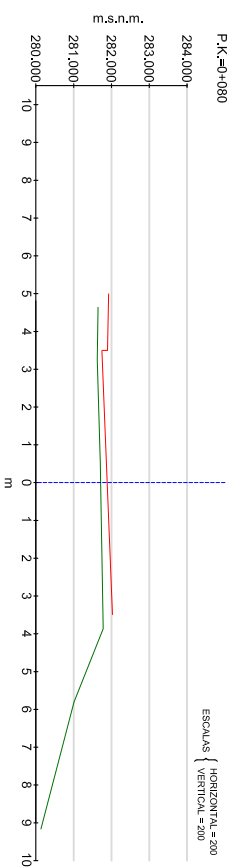
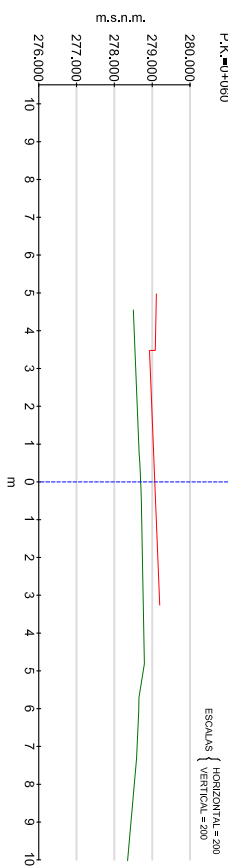
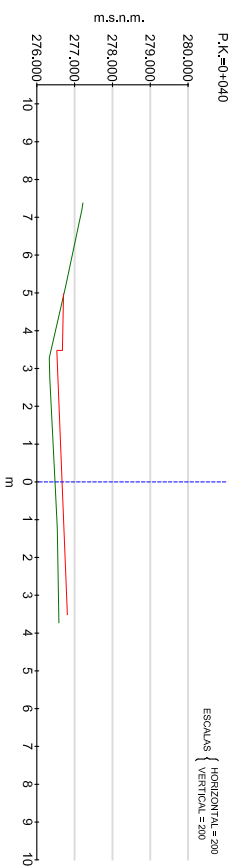
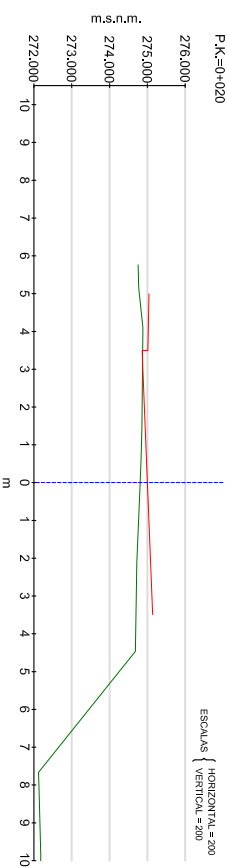
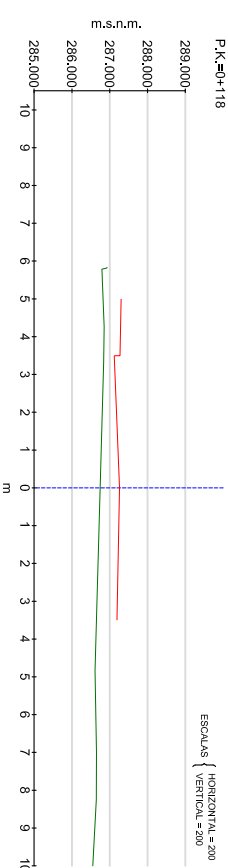
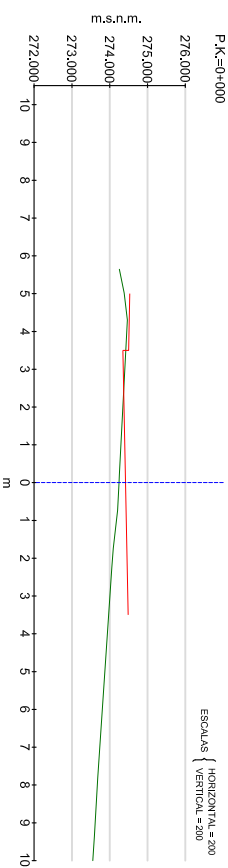
FECHA: DICIEMBRE 2012



## EJE PRINCIPAL





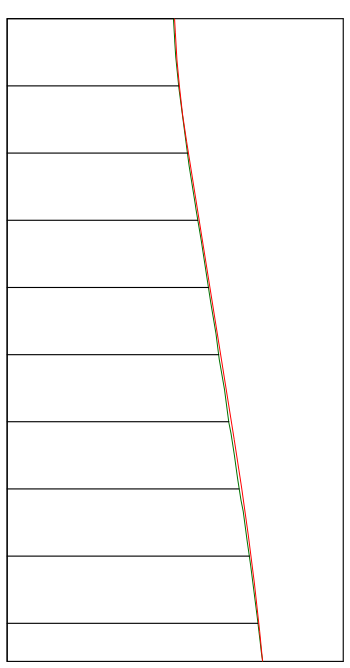


# EJE PRINCIPAL

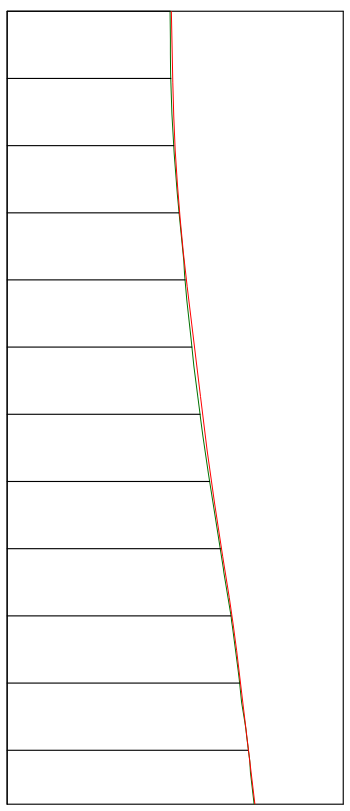
ESCALAS { HORIZONTAL = 1000  
VERTICAL = 1000

P.C. 250.00				
Numeracion de Perfiles	Cotas de Terreno	Cotas de Rasante	Diferencia de Cota	Distancias a Origen
1	270.160	270.201	+ 0.041	0.000
2	270.701	270.754	+ 0.053	10.000
3	271.369	271.568	+ 0.199	10.000
4	272.113	272.707	+ 0.594	10.000
5	272.791	273.609	+ 0.818	10.000
6	273.454	274.000	+ 0.546	10.000
7	273.985	274.194	+ 0.209	10.000
8	274.252	274.388	+ 0.136	10.000
9	274.443	274.588	+ 0.145	10.000
10	274.626	274.794	+ 0.168	10.000
11	274.799	274.999	+ 0.200	10.000
12	274.987	275.204	+ 0.217	10.000
13	275.116	275.409	+ 0.293	10.000
14	275.143	275.614	+ 0.471	10.000
15	275.170	275.783	+ 0.613	10.000
16	275.209	275.768	+ 0.559	10.000
17	275.230	275.668	+ 0.438	10.000
18	275.304	275.568	+ 0.264	10.000
19	275.377	275.641	+ 0.264	10.000
20	275.670	275.948	+ 0.278	10.000
21	276.164	276.436	+ 0.272	10.000
22	276.936	277.105	+ 0.169	10.000
23	277.849	277.956	+ 0.107	10.000
24	278.857	278.919	+ 0.062	10.000
25	279.542	279.668	+ 0.126	10.000
26	279.712	280.166	+ 0.454	10.000
27	279.766	280.414	+ 0.648	10.000
28	279.753	280.411	+ 0.658	10.000
29	279.706	280.220	+ 0.514	10.000
30	279.637	280.020	+ 0.383	10.000
31	279.548	279.820	+ 0.272	10.000
32	279.431	279.620	+ 0.189	10.000
33	279.261	279.420	+ 0.159	10.000
34	279.044	279.220	+ 0.176	10.000
35	278.799	279.021	+ 0.222	10.000
36	278.771	278.821	+ 0.050	10.000
37	278.593	278.621	+ 0.028	10.000
38	278.388	278.421	+ 0.033	10.000
39	278.227	278.287	+ 0.060	6.724

**EJE 1**  
ESCALAS { HORIZONTAL = 1000  
VERTICAL = 1000



**EJE 2**  
ESCALAS { HORIZONTAL = 1000  
VERTICAL = 1000



P.C. 250.00				
Numeracion de Perfiles	Cotas de Terreno	Cotas de Rasante	Diferencia de Cota	Distancias a Origen
1	274.746	274.912	+ 0.166	0.000
2	275.531	275.612	+ 0.081	10.000
3	276.831	276.965	+ 0.134	10.000
4	278.353	278.564	+ 0.211	10.000
5	279.947	280.164	+ 0.217	10.000
6	281.464	281.764	+ 0.300	10.000
7	282.971	283.364	+ 0.393	10.000
8	284.506	284.919	+ 0.413	10.000
9	286.052	286.279	+ 0.227	10.000
10	287.327	287.434	+ 0.107	10.000
11	288.007	288.007	+ 0.000	5.660

P.C. 250.00				
Numeracion de Perfiles	Cotas de Terreno	Cotas de Rasante	Diferencia de Cota	Distancias a Origen
1	274.244	274.418	+ 0.174	0.000
2	274.355	274.618	+ 0.263	10.000
3	274.773	274.966	+ 0.193	10.000
4	275.581	275.649	+ 0.068	10.000
5	276.476	276.669	+ 0.193	10.000
6	277.470	277.869	+ 0.399	10.000
7	278.697	279.071	+ 0.374	10.000
8	280.125	280.386	+ 0.261	10.000
9	281.710	281.873	+ 0.163	10.000
10	283.297	283.448	+ 0.151	10.000
11	284.574	284.706	+ 0.132	10.000
12	285.893	285.903	+ 0.010	10.000
13	286.745	286.865	+ 0.120	8.023

 Deputación Pontevedra	 INGENIERIA DEL NOROESTE S.L.	SERVIDOR:	O INGENIERO AUTÓNOMO O PRODUCTOR:	O INGENIERO DIRECTOR O PRODUCTOR:	DIBUJANTE:	TÍTULO:	CLASE:	NÚMERO DE PLANO:	FECHA:
	D. José P. González Turiso	D. Manuel González Alarcón	Manuel Rodríguez	-	-	INDICADAS	URBANIZACIÓN DA ESTRADA EP 9406, PK 15+000-15+400, EN ARMENTEIRA (MESI), PONTEVEDRA	-	5,2
PERFILES LONGITUDINALES									
FECHA: DICIEMBRE 2012									